

## Summary

| [Print](#) | Send by [e-mail](#) | [Add to My ViaMichelin](#) |

**Departure** Málaga — Avenida del Comandante García Morato

**Destination** 29754 Cómpeta — Calle de la Plazoleta

**Stopovers**

Date: 19/11/2006

Vehicle type: Automobile, Hatchback

Route type:

**Time and distance**

Time: **01h06** including 00h35 on motorways

Distance: **73km** including 51km on motorways

**Costs**

- Petrol costs: 8.18 EUR

**Total costs: 8.18 EUR**

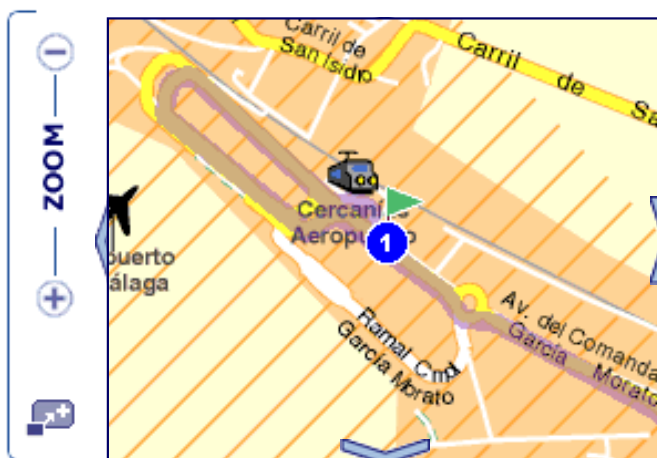
[Change route](#) | [Return route](#)



## Your route plan

[Display route map](#)

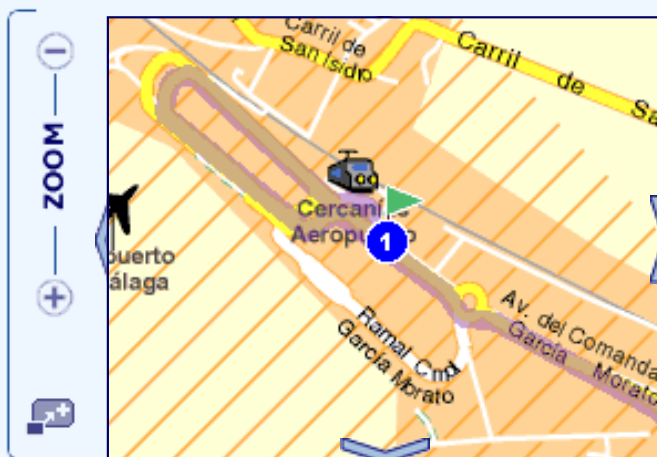
Departure: Málaga, Avenida del Comandante García Morato


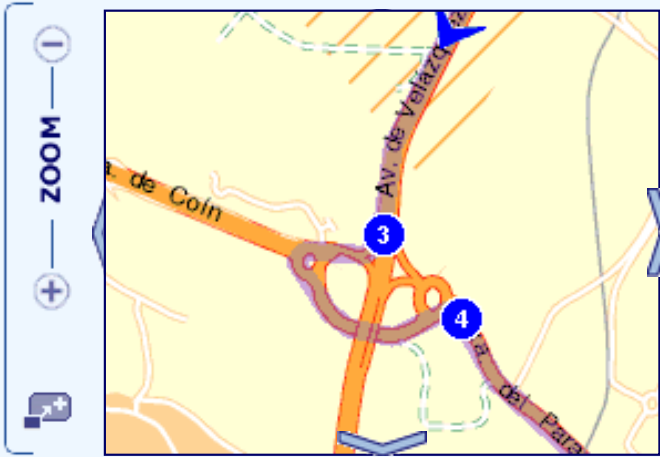


1

Leave Málaga

3km



		Continue along: <b>Avenida del Comandante García Morato</b> (2km) Continue along: <b>N-340 / Avenida de Velázquez</b> (0.8km) Exit Málaga		
			<b>3km</b>	<b>00h07</b>
2	<b>N-340</b>	Continue along: <b>N-340</b>	<b>0.7km</b>	
				
			<b>3.5km</b>	<b>00h08</b>
3	<b>A-404</b>	Turn right: <b>A-404</b>	<b>0.7km</b>	
				
		Passing close to <b>Churriana</b>	<b>3.5km</b>	<b>00h08</b>
			<b>4.5km</b>	<b>00h08</b>
4		Continue along: <b>Carretera del Parador</b>	<b>0.7km</b>	



5km 00h09

5



E-15

A-7

At the roundabout, take the 2nd exit Continue along: E-15 / A-7 towards:

51km

Málaga



Passing close to Vélez Málaga

51km 00h41



Take the exit towards:

56km 00h44

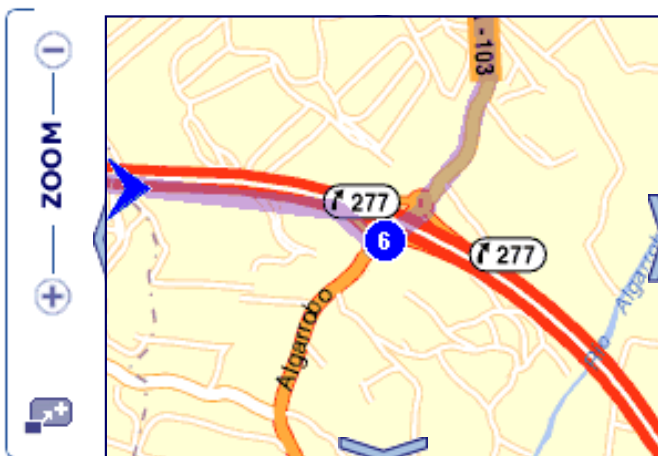
Exit 277  
Algarrobo  
Costa  
Caleta de Vélez  
N-340a  
MA-103

56km 00h44

6 **A-7206** At the roundabout, take the 4th exit Continue along: **A-7206** towards:

3km

Algarrobo  
 C mpeta  
 Canillas de Albaida  
 M laga  
 Algeciras  
 E-15  
 A-7  
 MA-103  
 V lez-M laga



Pass by Algarrobo

58km

00h47

59km

00h48

7 **MA-104** Turn right: **MA-104**

4.5km



64km

00h54

8 Pass Sayalonga

0.7km



Continue along: **MA-104** (0.3km)

 Turn right: **MA-111 / Calle de la Carretera** (0.3km)

Exit Sayalonga

65km 00h55

9 **MA-111** Take **MA-111**

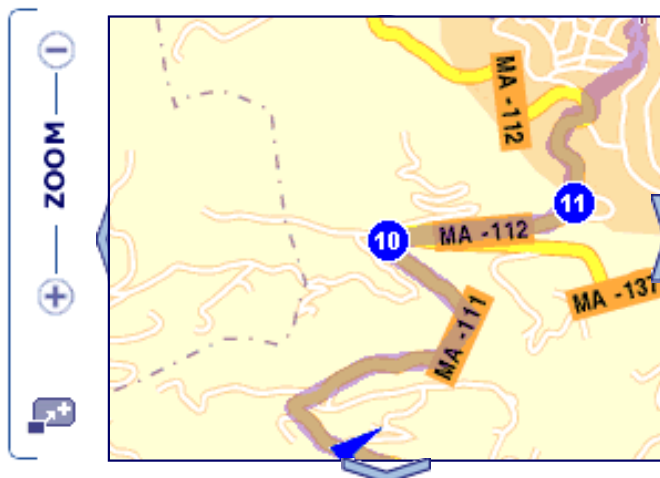
7km






72km 01h04

10 **MA-112** Turn right: **MA-112**

0.4km



11	<p><b>Arrive in Cómepeta</b> <span style="float: right;">0.5km</span></p>  <p>Continue along: <b>MA-112 / Avenida de Sayalonga</b> (0.3km)</p> <p>➤ Turn right: <b>Calle de Barranco Pérez</b> (0.2km)</p> <p>➤ Turn right: <b>Calle de Andalucía</b> (&lt;0.1km)</p>	72km	01h05
	<p><b>Destination: Cómepeta, Calle de la Plazoleta</b></p> 	73km	01h06

These driving directions are for your information only.

This route plan takes into consideration major road works and planned road closures for the date specified on main roads in France, Germany and Italy. Driving times indicated do not include rest stops or delays caused by road disruptions (such as traffic, weather...). The fixed speed camera locations (in France only) have been made available through a partnership with the French Road Safety authorities. For your own safety, please respect speed restrictions and remember to take a break every two hours. [Consult the safety regulations.](#)

